

Survey Control Mark Report

ADMINISTRATIVE DETAILS

Mark Number	700802		
Alternate Names	CHANNEL 7	Town	BRISBANE
	RTV BTQ 7	Local Authority	BRISBANE CITY
Locality Description	MOUNT COOT-THA		
Related Information	PROMINENT FEATURE - TV TOWER (Centre of TV Tower, Channel 7)		
Mark Type	OTHER CENTRE OF STRUCTURE		
Installed By	DMS	Last Visited	15-Feb-1999
Installed Date	01-Oct-1984	Sketch Available	Yes
Mark Condition	GOOD	Num Connections	0

GDA2020 COORDINATES

Lineage	Derived		
Latitude	27° 27' 58.76177" S	MGA2020 Easting	494407.161m
Longitude	152° 56' 36.21786" E	MGA2020 Northing	6961912.237m
Hz Posn Uncertainty	0.050m	MGA2020 Zone	56
Ellipsoidal Height		MGA2020 Point Scale	0.99960039
Vrt Posn Uncertainty		MGA2020 Grid Conv	-0° 01' 34"
Published	18-Jan-2020	Fixed By	TRIG
Adjustment	TRANSFORMED TO GDA2020		

GDA94 TRANSFORMED COORDINATES

Latitude	27° 27' 58.80699" S	MGA94 Easting	494406.565m
Longitude	152° 56' 36.19610" E	MGA94 Northing	6961910.845m
Ellipsoidal Height		MGA94 Zone	56

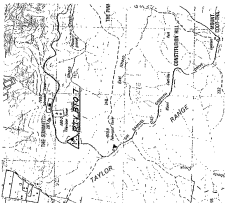


AHD HEIGHT

Lineage	
Height	Vertical Uncertainty
Published	Fixed By
Origin Mark	NLN Section
Source	

SURVEY CONNECTIONS

700802

20608

PROMINENT FEATURE SUMMARY				STATION NAME RTV BTQ 7			
CO-ORDINATED BY: DMS DATE: 22.10.84				CADASTRAL LOCATION: PORTION: Lot 19 of Bv 824 PARISH: ENOGGERA COUNTY: STANLEY LOCAL AUTHORITY: BRISBANE C.C. WORKING MAP: C.C.89			
ORIGIN OF CO-ORDINATES: FROM EASTING NORTHING ZONE 600774M 495847.258 6959652.893 56				ACCURACY OF CO-ORDINATES: 3 Sigma ellipses with respect to "Briscon" 15m			
SURVEY METHOD: CONTROL TRAVERSE REFERENCE BOOKS: BD 093				CO-ORDINATES: LATITUDE LONGITUDE ZONE EASTING NORTHING ORIGIN DATE 27°28'04"-508" 152°56'38.37" 56 494-304-637 696/724-856 BRISCON 25.2.85			
LOCATION: Centre of TV tower Channel 7. Sir Samuel Griffith Drive, Mt. Cool-tha				DESCRIPTION OF FEATURE: Centre of Tower.			
							
700802  *SCS700802*				CHECKED: PLS DATE: 6.4.88 APPROVED: [Signature] DATE: 4.4.88			